



Anaconda Smelter Superfund Site

February 2010

Superfund Annual Update - 2010

Watch for EPA's proposed changes to the Community Soils Record of Decision in Spring, 2010!

Look for these documents in 2010!

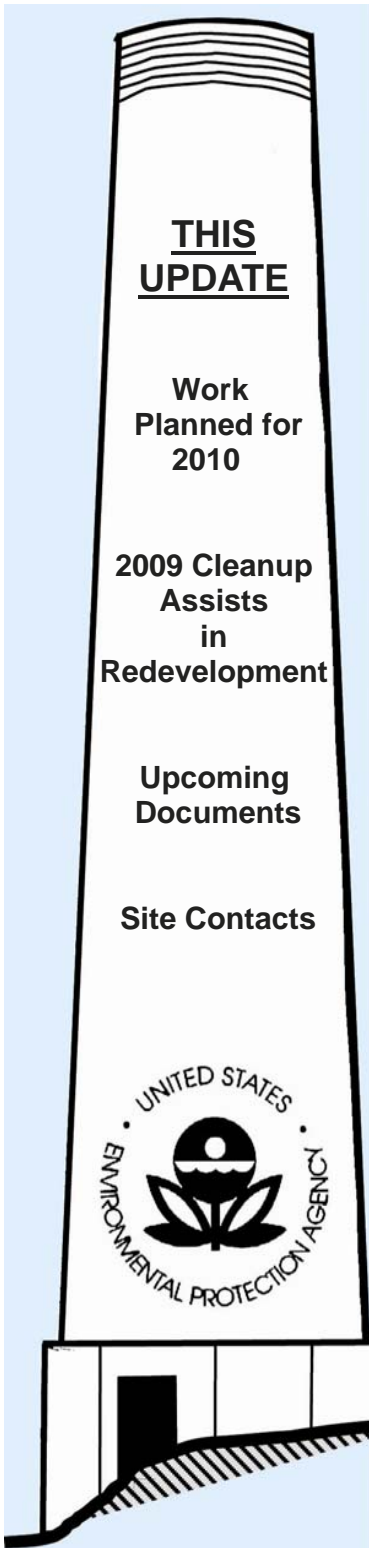
- ARWW&S ROD Amendment
- Community Soils Proposed Plan
- Community Soils ROD Amendment
- Fourth Five-Year Review

Do You Need More Information?

The Arrowhead Foundation now has an online directory of Superfund documents available for public review. And the library continues to grow. Simply go to: www.library.anacondasuperfund.com
 Or, visit the Arrowhead office located at 118 E. 7th Street in Anaconda.

Please call any of the individuals listed below, if you have questions or need information.

- **EPA:** **Charlie Coleman**, Remedial Project Manager, 457-5038, or **Wendy Thomi**, Community Involvement Coordinator, 457-5037
- **Montana DEQ:** **John Brown**, Project Officer, 841-5036
- **Anaconda-Deer Lodge County:** **Becky Guay**, Chief Executive, 563-4000
- **Arrowhead Foundation:** **Jim Davison**, TAG Administrator, 563-5538
- **Atlantic Richfield Company:** **Tony Brown**, Project Manager, 714-228-6770
Pam Kaye, Project Manager, 723-1822



Work Planned for 2010



Seventy five workers planted nearly 1.5 million plants in the new wetland area created adjacent to the Atlantic Richfield Land Management Area (The Ponds).

This work will continue in 2010 and 2011.

Continue re-vegetation activities on The Ponds.

North Valley

- Complete soil stripping and reclamation activities north of Warm Springs Creek near the Galen Highway
- Initiate and complete cleanup of Airport property
- Initiate cleanup of property at the corner of Galen and Lost Creek Highways
- Reclamation activities will be completed in the West Galen Area #2.
- The State of Montana will initiate reclamation activities on Stucky Ridge.

West Valley

- Complete West Valley Rail Line removal

Railroad Cleanup

- Complete cleanup of In-Town Main Rail Line
- Initiate cleanup of West Rail Yards
- Complete removal activities on properties adjacent to the Main Rail Line
- Initiate removal of the railroad embankment at the Blue Lagoon

Old Works

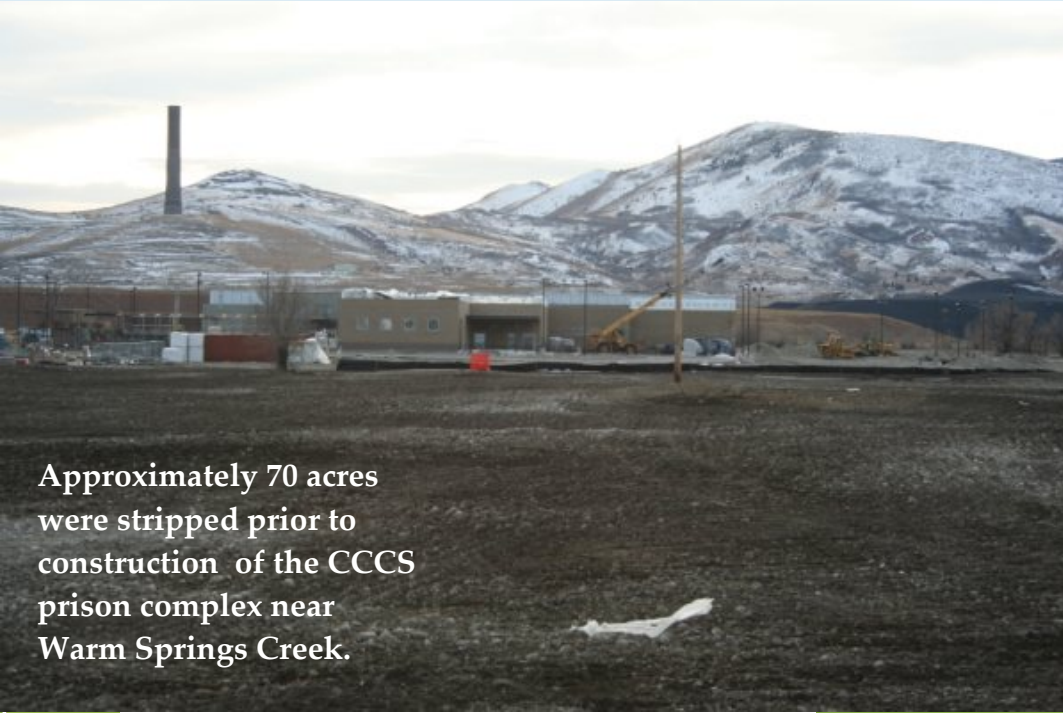
- Complete removals within Blocks 1 and 4 of the Industrial Park
- Place final covers on Block 3 of the Industrial Park
- Complete stormwater controls at the Arbiter Plant
- Initiate and complete cleanup of Sewage Treatment Parcel

2009 Cleanup Assists Redevelopment Efforts

The removal of contaminated soils, grading and capping of the west end of the East Anaconda yards has made approximately 30 acres of land ready for redevelopment.

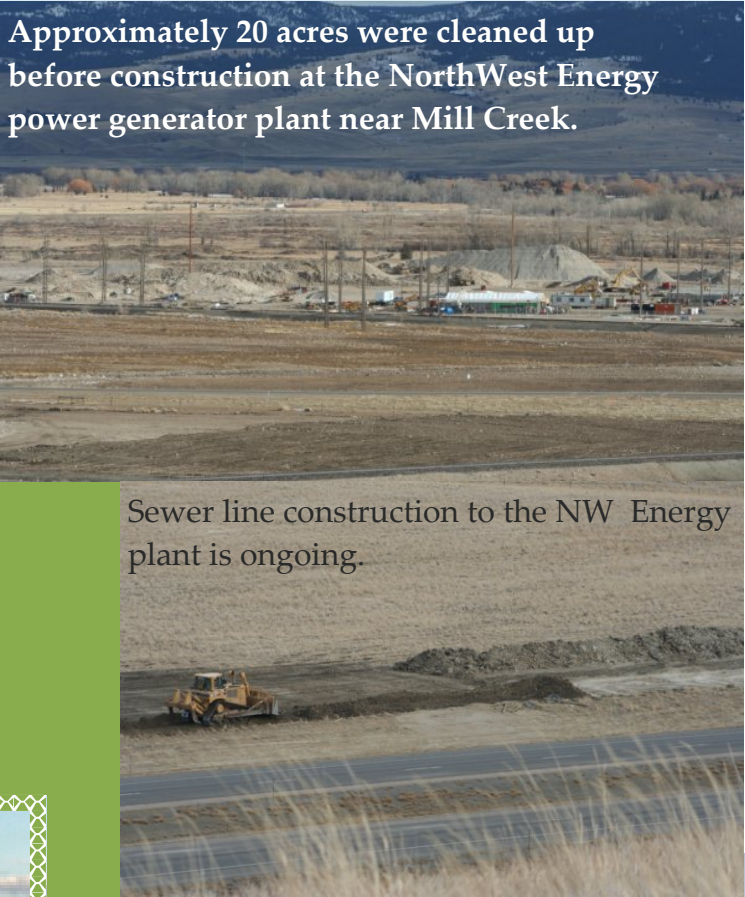


30 acres ready for reuse



Approximately 70 acres were stripped prior to construction of the CCCS prison complex near Warm Springs Creek.

Bridge construction over Warm Springs Creek.



Approximately 20 acres were cleaned up before construction at the NorthWest Energy power generator plant near Mill Creek.

Sewer line construction to the NW Energy plant is ongoing.



Distributing compost over the cleaned-up and re-graded area at the A1 Lumber site .



A1 Lumber site. 14 acres ready for reuse.



EPA is cooperating with Anaconda Deer Lodge County and the National Renewable Energy Lab on this project. ADLC can use the data to determine the potential for wind power generation.

EPA funded installation of an anemometer to measure wind frequency and speed.

Five miles of the abandoned rail line west of town were removed in 2009. This property will be transferred to the state of Montana to facilitate future highway projects.

Wetlands at The Ponds

